SOUTH ORANGE
EAST ORANGE
BLOOMFIELD
BELLEVILLE
MAPLEWOOD
IVY HILL
IRVINGTON
NEWARK
BRANCH BROOK PARK
KEARNY
HUDSON
ESSEX COUNTY
HUDSON COUNTY
WEST HARRISON
HARRISON
HILLSIDE
UNION COUNTY
NEWARK INTERNATIONAL AIRPORT
TERMINAL
NORTH TERMINAL
CARGO AREA
PORT NEWARK
PORT NEWARK CHANNEL
ELIZABETH - PORT AUTHORITY
MARINE TERMINAL
ELIZABETH CHANNEL
NEWARK BAY
BUS ROUTES
MAP OF THE
GREATER NEWARK AREA
SCALE OF MILES
0
¼
½
1
SCALE OF FEET
0
500
1000
2000
3000
4000
5000
© Copyright HAMMOND INCORPORATED, Maplewood, N. J.
Reproduction in whole or in part prohibited without written permission from the publisher.
LEGEND
EXPRESS PARKWAYS
MAIN THROUGH STREETS
OTHER STREETS
U. S. INTERSTATE ROUTE NUMBERS
U. S. HIGHWAY ROUTE NUMBERS
STATE HIGHWAY ROUTE NUMBERS
SECONDARY STATE HIGHWAY ROUTE NUMBERS
512
RAILROADS
BRIDGES AND OVERPASSES
BUS ROUTES AND NUMBERS
12
72
CITY SUBWAY
7
RIVERS AND STREAMS
PARKS AND PLAYGROUNDS
LAKES AND PONDS
IMPORTANT BUILDINGS
CEMETERIES
CITY AND TOWN BOUNDARIES
COUNTY BOUNDARIES

STREET INDEX

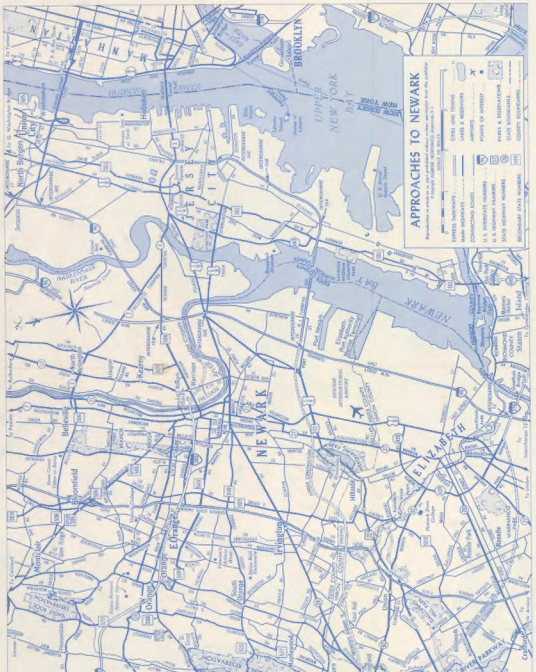

NEDC can help map your future.

The Newark Economic Development Corporation wants to put your firm on Newark's map. NEDC is a unique team of private businessmen and government leaders cooperating to cut red tape for you — a one-stop technical assistance service.

NEDC offers you facts about opportunities in Newark. Facts about the competitively-priced office space in the city, where the commercial action is. Facts about the hundreds of acres of open land ready for industrial development. Facts about federal funds available for construction financing and employee training. Facts about managerial, skilled and unskilled labor ready to produce for you. Facts you will want to have before deciding on a location for your new branch office, manufacturing plant or distribution center.

This map is a useful reference. But seeing is believing! Call NEDC now to assist you, confidentially, without obligation.

Newark Economic Development Corporation
Suite 1502, 744 Broad Street, Newark, New Jersey 07102,
(201) 643-2790

Newark has all of this for business and industry–plus much more!

- ✓ The nation's most modern and convenient international airport
- ✓ The largest container shipping complex in the world
- ✓ The railway and highway crossroads of the northeast states
- ✓ Open spaces with land available for light and heavy industry
- ✓ Prime metropolitan office and commercial space
- ✓ Headquarters of financial, insurance and industrial corporations
- ✓ Largest population in the state, with diversified available manpower
- ✓ Principal federal, state, county and municipal government facilities
- ✓ Major colleges (medicine, dentistry, engineering, law and general university studies) and a new technical careers institute

Unexcelled location and transportation

Nowhere else in the world are all four major modes of transportation in such convenient proximity as in Newark. Literally within a stone's throw of each other are Port Newark, Newark International Airport, four railroads and the 12-lane New Jersey Turnpike plus the nearby Garden State Parkway.

And they are all at the center of the world's richest market — the northeastern states.

Port Newark and its twin on Newark Bay, Port Elizabeth, are integral parts of the Port of New York, the world's largest general cargo port. Indeed, the New Jersey berths handle two-thirds of the harbor's total cargo tonnage.

An on-going $400 million modernization program enhanced Newark's title as "the containerization capital of the world." Port Newark's deepwater berths are within an overnight shipment to 85 million people. The port's warehouses and marshalling areas are served by the trunk lines of the Penn-Central, Lehigh Valley, Erie-Lackawanna and Jersey Central Railroads.

Nearby are some of the nation's largest truck terminals. Newark has two interchanges on the Turnpike, the world's busiest superhighway, and a third is planned. U.S. Routes 1, 9, and 22, Interstate Routes 78 and 280, and several other key arteries speed people and products to and from the port complex.

One of the world's largest air cargo terminals is at Newark International Airport, hailed as the most convenient field in America. It processes millions of pounds of freight and millions of passengers yearly.

Soon an extension of the Port Authority Trans-Hudson (PATH) rail line will bring the air-conditioned rapid-transit fleet into the giant, futuristic air terminals. Downtown Newark is just 10 minutes away by bus or car. These connections to the suburbs, the seashore, ski slopes or New York can be made easily via Newark's subway, PATH shuttles, Metroliner trains, local and interstate buses, the Garden State Parkway, the New Jersey Turnpike and other ways and means of transport.

It all adds up to what *Business Week* calls "a billion-dollar showcase of today's transportation . . . one of the world's most efficient way-stations for international commerce."

A map of

N. J. DIVISION NEWARK PUBLIC LIBRARY F7

Newark

including the Downtown Area and Airport/Seaport

NEWARK ECONOMIC DEVELOPMENT CORPORATION
Suite 1502
744 Broad Street
Newark, New Jersey 07102
(201) 643-2790

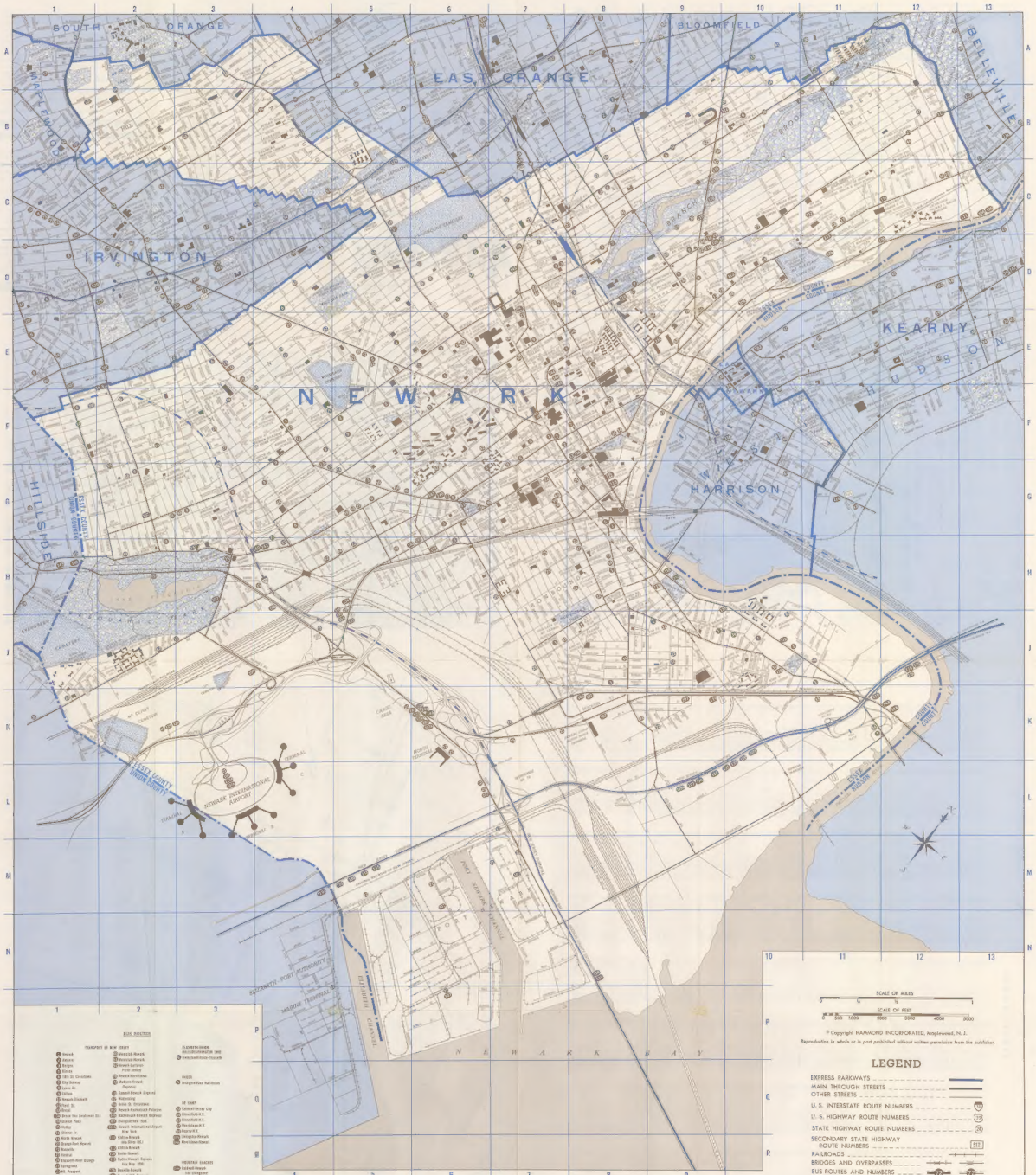

BUS ROUTES

TRANSPORT OF NEW JERSEY

[illegible]

MOUNTAIN COACHES

SOMERSET BUS

TRACKLESS TRANSIT

[illegible]

SCALE OF MILES

0 ¼ ½ 1

SCALE OF FEET

0 500 1000 2000 3000 4000 5000

© Copyright HAMMOND INCORPORATED, Maplewood, N. J.
Reproduction in whole or in part prohibited without written permission from the publisher.

LEGEND

- EXPRESS PARKWAYS
- MAIN THROUGH STREETS
- OTHER STREETS
- U. S. INTERSTATE ROUTE NUMBERS
- U. S. HIGHWAY ROUTE NUMBERS
- STATE HIGHWAY ROUTE NUMBERS
- SECONDARY STATE HIGHWAY ROUTE NUMBERS
- RAILROADS
- BRIDGES AND OVERPASSES
- BUS ROUTES AND NUMBERS
- CITY SUBWAY
- RIVERS AND STREAMS
- PARKS AND PLAYGROUNDS
- LAKES AND PONDS
- IMPORTANT BUILDINGS
- CEMETERIES
- CITY AND TOWN BOUNDARIES
- COUNTY BOUNDARIES

MAP OF THE GREATER NEWARK AREA

Printed in U.S.A.

STREET INDEX

NEWARK

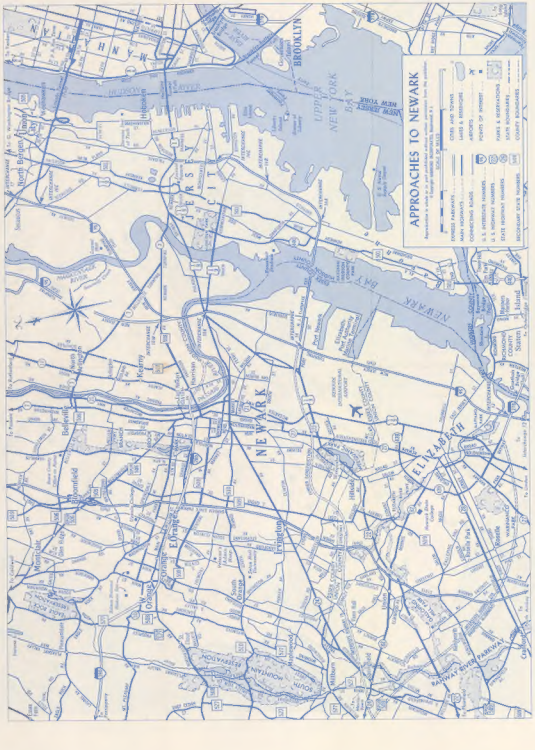

NEDC can help map your future.

The Newark Economic Development Corporation wants to put your firm on Newark's map. NEDC is a unique team of private businessmen and government leaders cooperating to cut red tape for you — a one-stop technical assistance service.

NEDC offers you facts about opportunities in Newark. Facts about the competitively-priced office space in the city, where the commercial action is. Facts about the hundreds of acres of open land ready for industrial development. Facts about federal funds available for construction financing and employee training. Facts about managerial, skilled and unskilled labor ready to produce for you. Facts you will want to have before deciding on a location for your new branch office, manufacturing plant or distribution center.

This map is a useful reference. But seeing is believing! Call NEDC now to assist you, confidentially, without obligation.

Newark Economic Development Corporation
Suite 1502, 744 Broad Street, Newark, New Jersey 07102,
(201) 643-2790

Newark has all of this for business and industry–plus much more!

- ✓ The nation's most modern and convenient international airport
- ✓ The largest container shipping complex in the world
- ✓ The railway and highway crossroads of the northeast states
- ✓ Open spaces with land available for light and heavy industry
- ✓ Prime metropolitan office and commercial space
- ✓ Headquarters of financial, insurance and industrial corporations
- ✓ Largest population in the state, with diversified available manpower
- ✓ Principal federal, state, county and municipal government facilities
- ✓ Major colleges (medicine, dentistry, engineering, law and general university studies) and a new technical careers institute

Unexcelled location and transportation

Nowhere else in the world are all four major modes of transportation in such convenient proximity as in Newark. Literally within a stone's throw of each other are Port Newark, Newark International Airport, four railroads and the 12-lane New Jersey Turnpike plus the nearby Garden State Parkway.

And they are all at the center of the world's richest market — the northeastern states.

Port Newark and its twin on Newark Bay, Port Elizabeth, are integral parts of the Port of New York, the world's largest general cargo port. Indeed, the New Jersey berths handle two-thirds of the harbor's total cargo tonnage.

An on-going $400 million modernization program enhanced Newark's title as "the containerization capital of the world." Port Newark's deepwater berths are within an overnight shipment to 85 million people. The port's warehouses and marshalling areas are served by the trunk lines of the Penn-Central, Lehigh Valley, Erie-Lackawanna and Jersey Central Railroads.

Nearby are some of the nation's largest truck terminals. Newark has two interchanges on the Turnpike, the world's busiest superhighway, and a third is planned. U.S. Routes 1, 9, and 22, Interstate Routes 78 and 280, and several other key arteries speed people and products to and from the port complex.

One of the world's largest air cargo terminals is at Newark International Airport, hailed as the most convenient field in America. It processes millions of pounds of freight and millions of passengers yearly.

Soon an extension of the Port Authority Trans-Hudson (PATH) rail line will bring the air-conditioned rapid-transit fleet into the giant, futuristic air terminals. Downtown Newark is just 10 minutes away by bus or car. These connections to the suburbs, the seashore, ski slopes or New York can be made easily via Newark's subway, PATH shuttles, Metroliner trains, local and interstate buses, the Garden State Parkway, the New Jersey Turnpike and other ways and means of transport.

It all adds up to what *Business Week* calls "a billion-dollar showcase of today's transportation . . . one of the world's most efficient way-stations for international commerce."

A map of

N. J. DIVISION NEWARK PUBLIC LIBRARY F7

Newark

including the Downtown Area and Airport/Seaport

NEWARK ECONOMIC DEVELOPMENT CORPORATION
Suite 1502
744 Broad Street
Newark, New Jersey 07102
(201) 643-2790

```
[.ShellClassInfo]
InfoTip=This folder is shared online.
IconFile=C:\Program Files (x86)\Google\Drive\googledrivesync.exe
IconIndex=12
```